







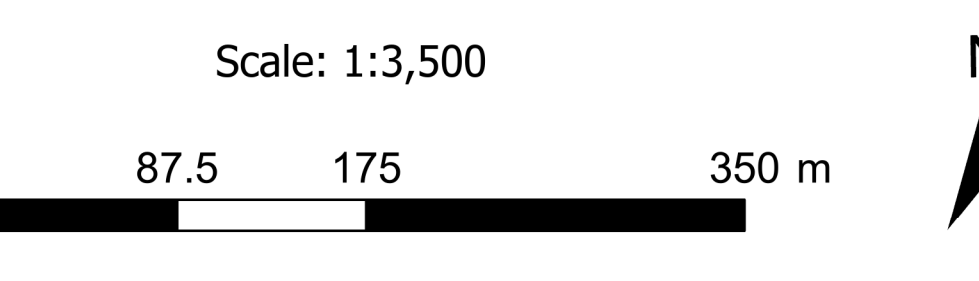


Mackenzie County
Fort Vermilion Electoral
District, 2021

- Legend**
-  Hamlet Boundary
 -  Provincial Primary Highway
 -  Access Road
 -  Cadastre
 -  Reserve Utility
 -  Waterbody
 -  First Nation
 -  Electoral District



DISCLAIMER
 Information on this map is provided solely for the user's information and, while thought to be accurate, is provided strictly "as is" and without warranty of any kind, either express or implied.
 The county, its agents, employees or contractors will not be liable for any damages, direct or indirect, or for profits or data arising out of use of information on this map.

5/17/2021
 Spatial Reference: NAD 83 UTM 17N Zone 11N
 GCS: NAD 83 North American 1983
 Datum: North American 1983
 Projection: Transverse Mercator
 Central Meridian: -115.0000