















**Mackenzie County**  
**Land Use Bylaw**  
**MAP A**

**FORT VERMILION LAND USE DISTRICTS**

- |                                                                                                                                    |                                                                                                                                    |
|------------------------------------------------------------------------------------------------------------------------------------|------------------------------------------------------------------------------------------------------------------------------------|
|  <b>H-CR</b> Hamlet Country Residential         |  <b>FV-LI</b> Fort Vermilion Light Industrial |
|  <b>H-R1</b> Hamlet Residential 1               |  <b>FV-HI</b> Fort Vermilion Heavy Industrial |
|  <b>H-R2</b> Hamlet Residential 2               |  <b>REC2</b> Recreation 2                     |
|  <b>RCR1</b> Rural Country Residential 1        |  <b>RIL</b> Rural Industrial Light            |
|  <b>FV-CC</b> Fort Vermilion Commercial Centre  |  <b>UF</b> Urban Fringe                       |
|  <b>FV-HC</b> Fort Vermilion Highway Commercial |  <b>DC</b> Direct Control                     |
|  <b>I</b> Institutional                         |  <b>A</b> Agricultural                        |

 Hamlet Boundary



**Mackenzie County**

0.5km 1.0km 2.0km



Last Updated: May 2, 2017