




















Mackenzie County
Land Use Bylaw
MAP B

Last Updated: March 27, 2018

LA CRETE LAND USE DISTRICTS

- | | | |
|--|---|--|
|  H-R1 Hamlet Residential 1 |  RCR1 Rural Country Residential 1 |  REC1 Recreation 1 |
|  H-R1A Hamlet Residential 1A |  LC-TC La Crete Town Centre |  UF Urban Fringe |
|  H-R1B Hamlet Residential 1B |  LC-HC La Crete Highway Commercial |  DC Direct Control |
|  H-R2 Hamlet Residential 2 |  LC-MS La Crete Main Street |  A Agricultural |
|  H-CR Hamlet Country Residential |  LC-LI La Crete Light Industrial |  Hamlet Boundary |
|  MHS Manufactured Home Subdivision |  LC-HI La Crete Heavy Industrial | |
|  MHC Manufactured Home Community |  I Institutional | |

