








Mackenzie County
Fort Vermilion Address,
2022

- Legend**
-  Hamlet Boundary
 -  Provincial Primary Highway
 -  Access Road
 -  Cadastre
 -  Waterbody

Scale: 1:3,800



DISCLAIMER
 Information on this map is provided solely for the user's information and, while thought to be accurate, is provided strictly "as is" and without warranty of any kind, either express or implied.
 The county, its agents, employees or contractors will not be liable for any damages, direct or indirect, or lost profits or data arising out of use of information on this map.

8/19/2022

Spatial Reference: NAD 1983 UTM Zone 11N
 CRS: GCS North American 1983
 Datum: North American 1983
 Projection: Transverse Mercator
 Central Meridian: -117.0000