




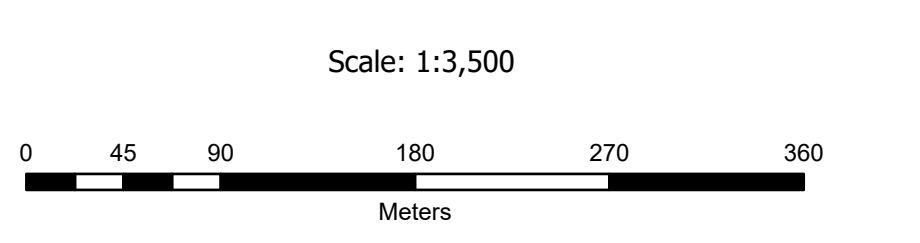


Mackenzie County

**Fort Vermilion Address Map, 2024**

**Legend**

-  Hamlet Boundary
-  Provincial Primary Highway
-  Access Road
-  Cadastre
-  Waterbody



DISCLAIMER  
Information on this map is provided solely for the user's information and, while thought to be accurate, is provided strictly "as is" and without warranty of any kind, either express or implied.  
The county, its agents, employees or contractors will not be liable for any damages, direct or indirect, or lost profits or data arising out of use of information on this map.

Date: 4/3/2024  
Spatial Reference  
Name: NAD 1983 UTM Zone 11N  
GCS: GCS North American 1983  
Datum: North American 1983  
Projection: Transverse Mercator  
Central Meridian: -117.0000